


# Bristol Bay Borough Coastal Management Plan

## January 2006

### Designated Area for Commercial Fishing and Seafood Processing


Applies to Enforceable Policy DA-2

This map is supplementary to the location description and should be used for information purposes only

 Area for Commercial Fishing and Seafood Processing


 Coastal District Boundary

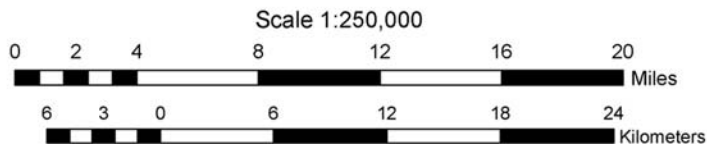
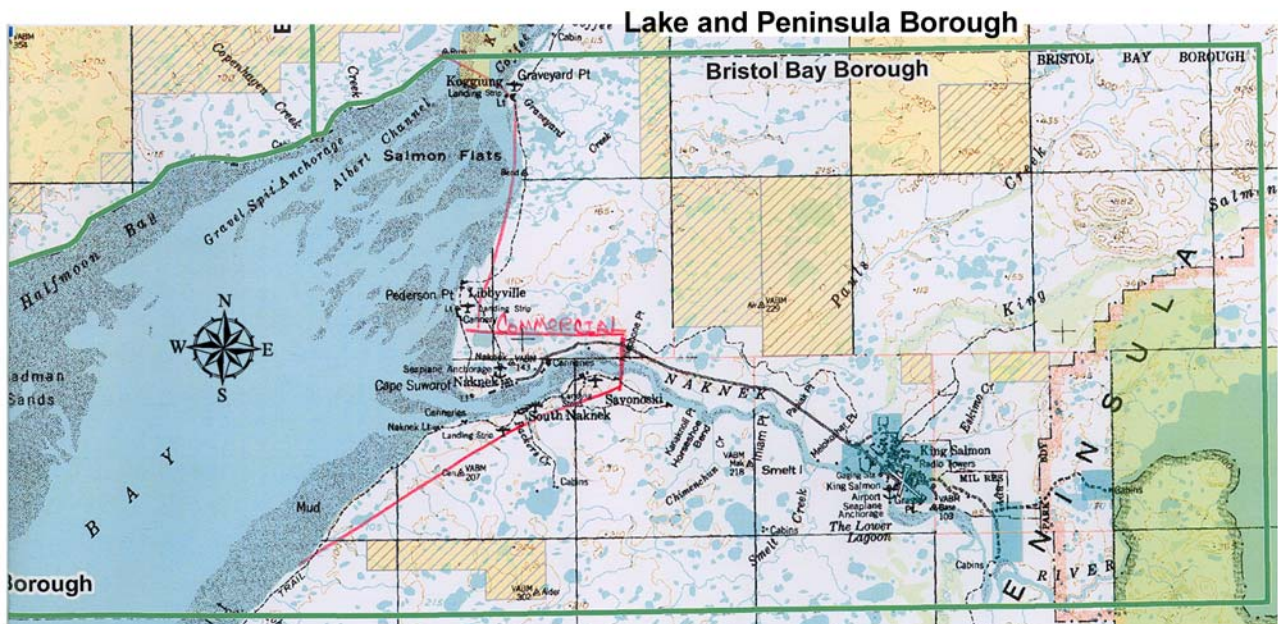
### Generalized Federal Land Status

 Bureau of Land Management (BLM)

 BLM Managed

 National Park Service

 Fish and Wildlife Service



Based on USGS Map  
 Universal Traverse Mercator Projection

July 2005